

MALDIVES LAND AND SURVEY AUTHORITY

MINISTRY OF HOUSING AND INFRASTRUCTURE

Office (PABX): +(960) 3004300, Fax: +(960) 3004254

Ameenee Magu, Maafannu, Male', 20392, Maldives.

Email: survey@housing.gov.mv

Web: www.surveyofmaldives.gov.mv



| | |
|--|---------------------------------|
| CONTROL POINT DETAILS | Station Number: PSM 5725 |
| Coordinate Information | |
| Geodetic | Grid |
| WGS 84 | UTM Zone 43 |
| Lat: 4°07'36.05626"N | E: 329347.854m |
| Long: 73°27'45.41881"E | N: 456295.083m |
| Ellp Height: -90.185m | Orth Height: +1.410m |
| Island Name: Not Allocated (LD1501) | Date: 20-05-2019 |

Monument description & method of survey:

PSM type: Type - A

- Concrete casted in-situ to a diameter 0.3m, depth of 1m, 10mm SS rod with cross mark of length 1.5m as centre point (monument type A)
- Finish height of PSM is 0.15m below ground level
- GNSS static survey post processing GNSS and adjustment made using Topcon MANGET Tools software
- Level transferred to PSM5725 at Saii Lagoon Maldives using difference in Ellipsoid heights established for PSM 5728

General site condition & access:

- Easy to access, located at northern western end of island behind revetment structure
- **Owner:** Dream Island Development 2 Pvt Ltd




DOWN TOWARD PSM
height 1.1m



NORTH VIEW
Distance 5m, height 1.5m



EAST VIEW
Distance 5m, height 1.5m



FROM PSM UP TOWARD SKY
Height 1.5m



SOUTH VIEW
Distance 5m, height 1.5m

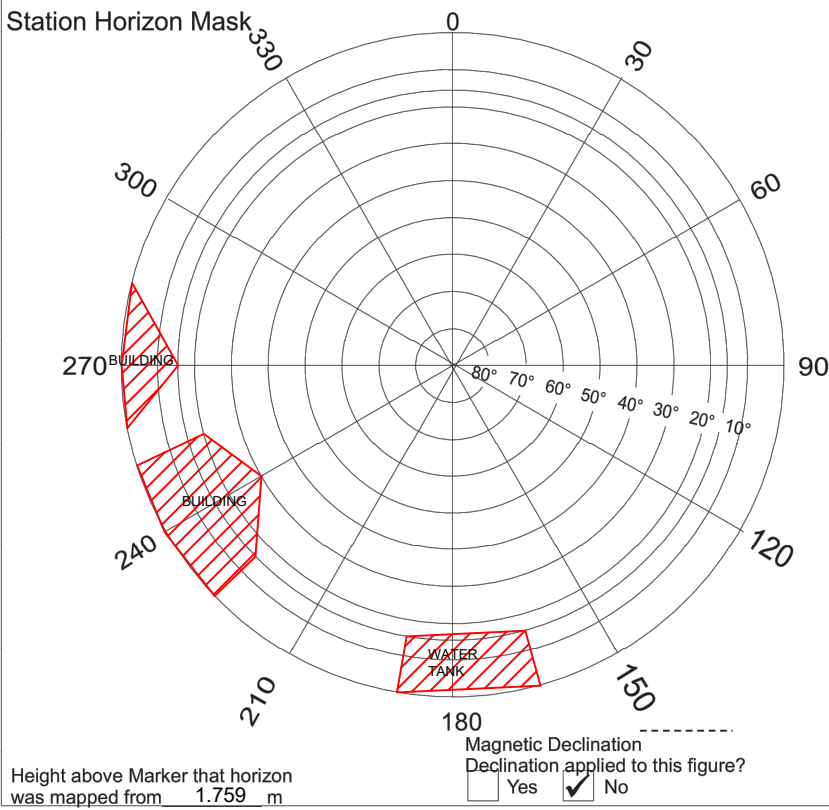


WEST VIEW
Distance 5m, height 1.5m

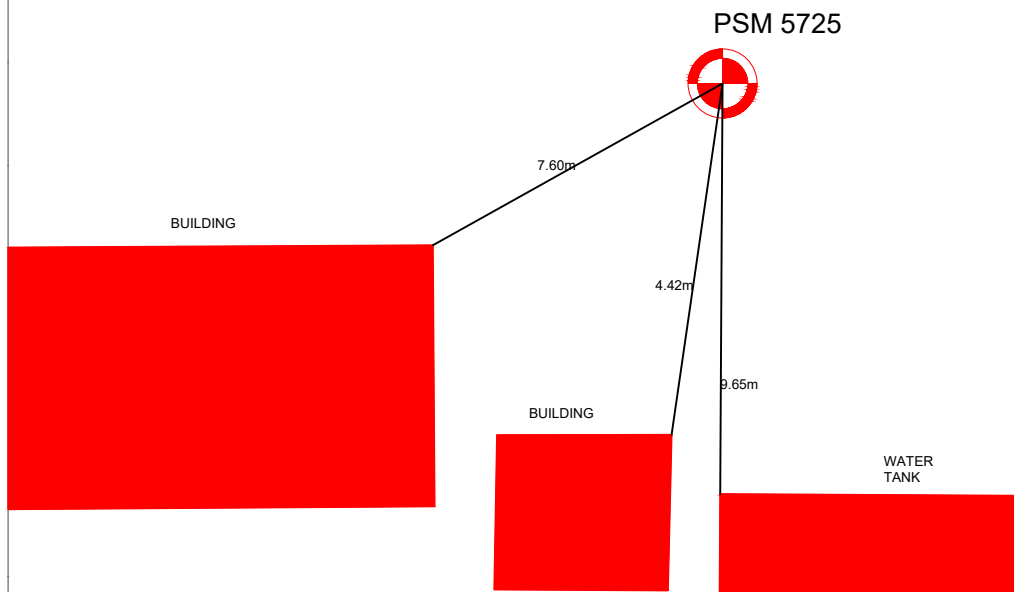
SITE INFORMATION

Station Number

| | | | | | | |
|---|---|---|---|---|---|---|
| P | S | M | 5 | 7 | 2 | 5 |
|---|---|---|---|---|---|---|



Locality



Sketched by: Usman Mohamed

Scale: Not to scale

Date 20-05-2019

MALDIVES LAND AND SURVEY AUTHORITY

MINISTRY OF HOUSING AND INFRASTRUCTURE

Office (PABX): +(960) 3004300, Fax: +(960) 3004254

Ameenee Magu, Maafannu, Male', 20392, Maldives.

Email: survey@housing.gov.mv

Web: www.surveyofmaldives.gov.mv



| | |
|--|-------------------------------------|
| CONTROL POINT DETAILS | Station Number: PSM 5726 |
| Coordinate Information | |
| Geodetic | Grid |
| WGS 84 | UTM Zone 43 |
| Lat: 4°07'35.21380"N | E: 329506.279m |
| Long: 73°27'50.55721"E | N: 456268.901m |
| Ellp Height: -90.259m | Orth Height: +1.336m ^{***} |
| Island Name: Not Allocated (LD1501) | Date: 20-05-2019 |

Monument description & method of survey:

PSM type: Type - A

- Concrete casted in-situ to a diameter 0.3m, depth of 1m, 10mm SS rod with cross mark of length 1.5m as centre point (monument type A)
- Finish height of PSM is 0.15m below ground level
- GNSS static survey post processing GNSS and adjustment made using Topcon MANGET Tools software
- Level transferred to PSM5726 at Saii Lagoon Maldives using difference in Ellipsoid heights established for PSM 5728

General site condition & access:

- Easy to access, located at northern western end of island behind revetment structure near the staff kitchen
- **Owner:** Dream Island Development 2 Pvt Ltd




DOWN TOWARD PSM
height 1.1m



NORTH VIEW
Distance 8m, height 1.5m



EAST VIEW
Distance 10m, height 1.5m



FROM PSM UPTOWARD SKY
Height 1.5m



SOUTH VIEW
Distance 6m, height 1.5m

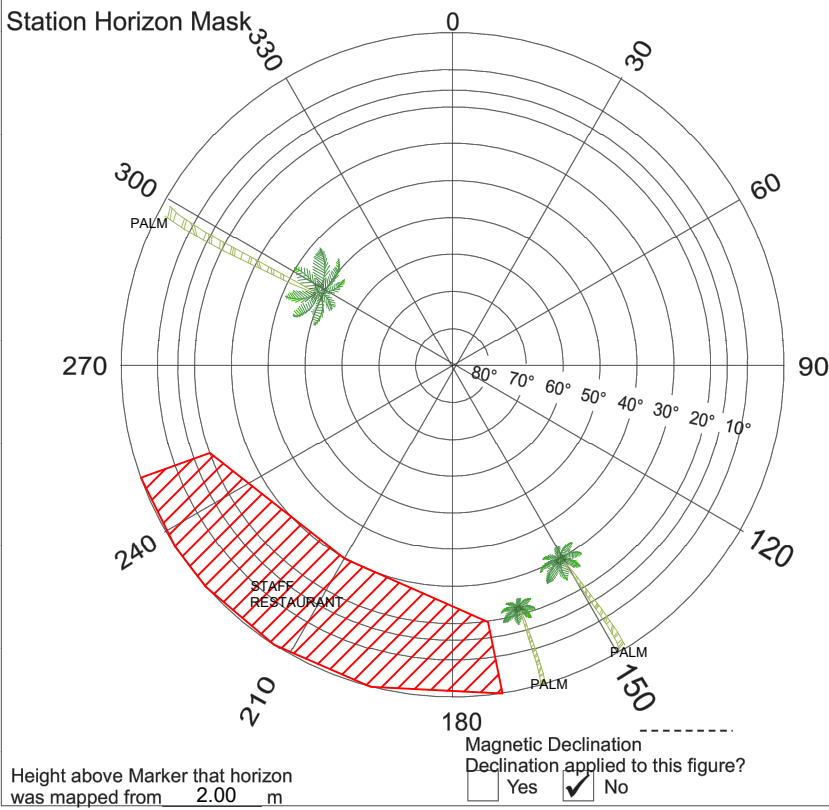


WEST VIEW
Distance 5m, height 1.5m

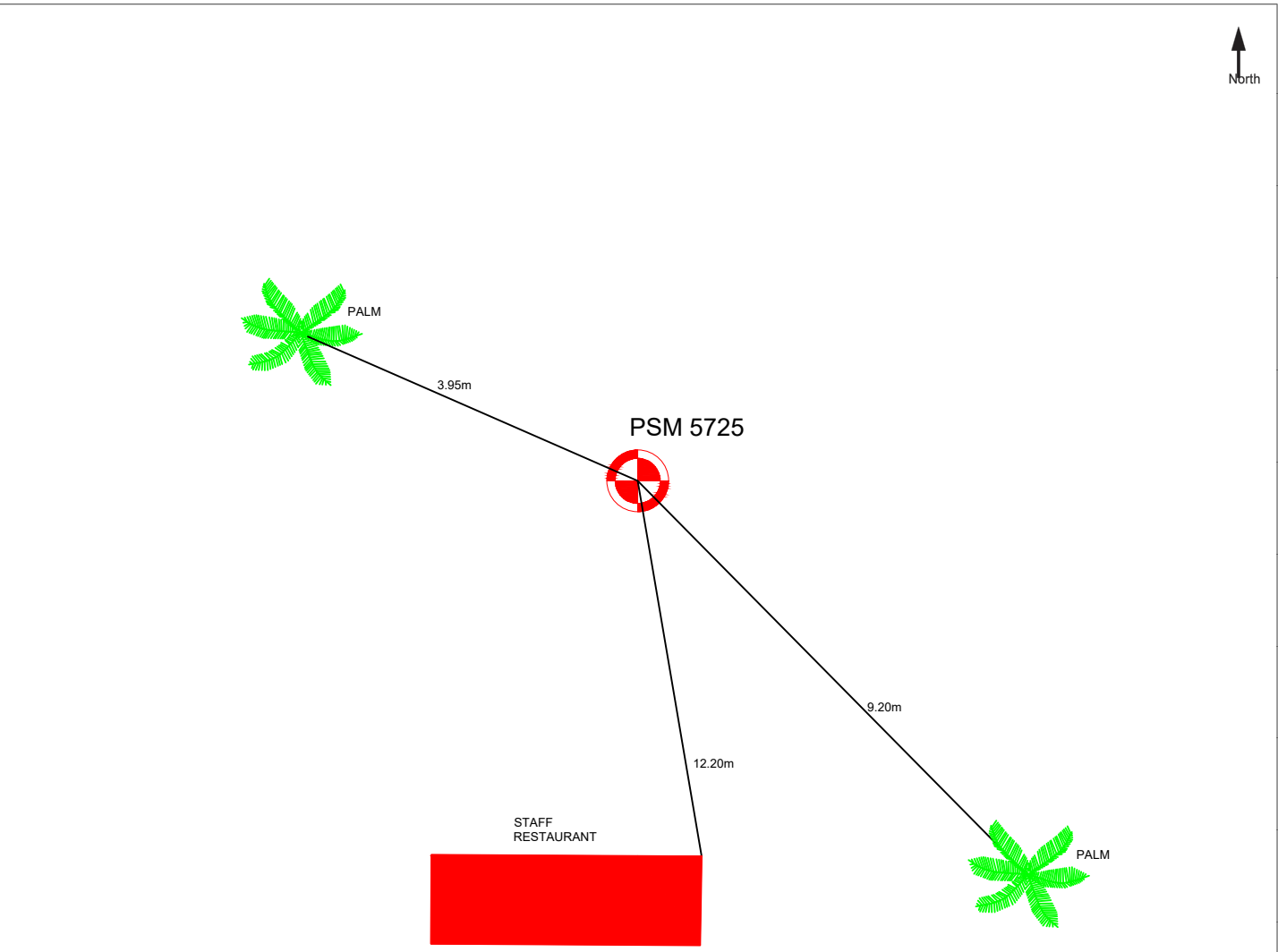
SITE INFORMATION

Station Number

| | | | | | | |
|---|---|---|---|---|---|---|
| P | S | M | 5 | 7 | 2 | 6 |
|---|---|---|---|---|---|---|



Locality



Sketched by: Usman Mohamed

Scale: Not to scale

Date 20-05-2019

MALDIVES LAND AND SURVEY AUTHORITY

MINISTRY OF HOUSING AND INFRASTRUCTURE

Office (PABX): +(960) 3004300, Fax: +(960) 3004254

Ameenee Magu, Maafannu, Male', 20392, Maldives.

Email: survey@housing.gov.mv

Web: www.surveyofmaldives.gov.mv



| | |
|--|---------------------------------|
| CONTROL POINT DETAILS | Station Number: PSM 5727 |
| Coordinate Information | |
| Geodetic | Grid |
| WGS 84 | UTM Zone 43 |
| Lat: 4°07'12.32206"N | E: 330197.185m |
| Long: 73°28'13.00312"E | N: 455564.441m |
| Ellp Height: -90.333m | Orth Height: 1.262m |
| Island Name: Not Allocated (LD1501) | Date: 20-05-2019 |

Monument description & method of survey:

PSM type: Type - A

- Concrete casted in-situ to a diameter 0.3m, depth of 1m, 10mm SS rod with cross mark of length 1.5m as centre point (monument type A)
- Finish height of PSM is 0.15m below ground level
- GNSS static survey post processing GNSS and adjustment made using Topcon MANGET Tools software
- Level transferred to PSM5727 at Saii Lagoon Maldives using difference in Ellipsoid heights established for PSM 5728

General site condition & access:

- Easy to access, located at south eastern end of island behind revetment structure near water bungalow access jetty
- **Owner:** Dream Island Development 2 Pvt Ltd




DOWN TOWARD PSM
height 1.1m



NORTH VIEW
Distance 3m, height 1.2m



EAST VIEW
Distance 4m, height 1.5m



FROM PSM UP TOWARD SKY
Height 1.5m



SOUTH VIEW
Distance 4m, height 1.5m

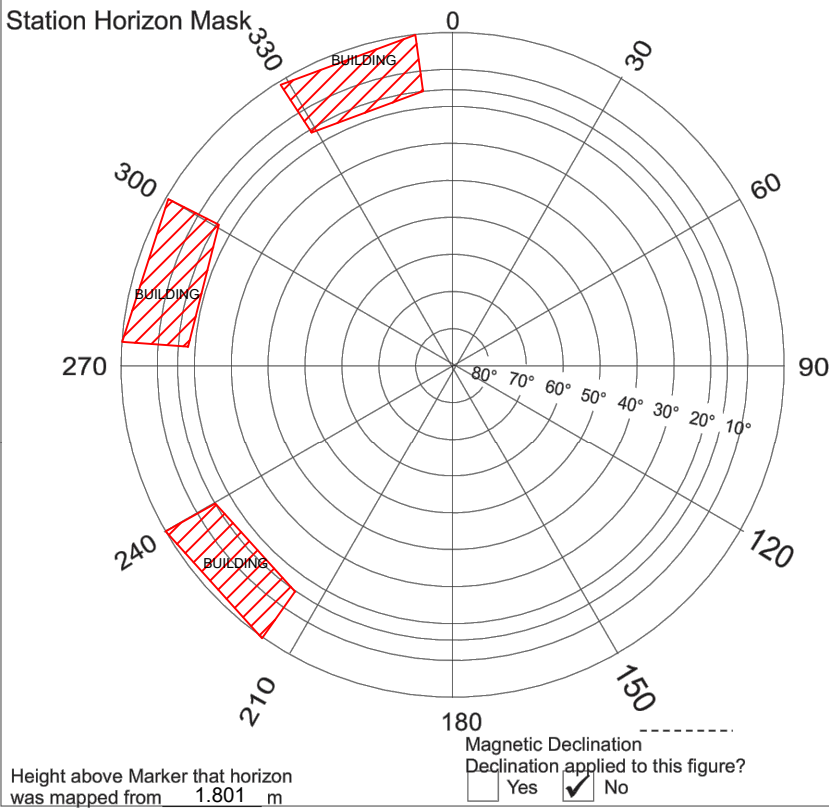


WEST VIEW
Distance 6m, height 1.5m

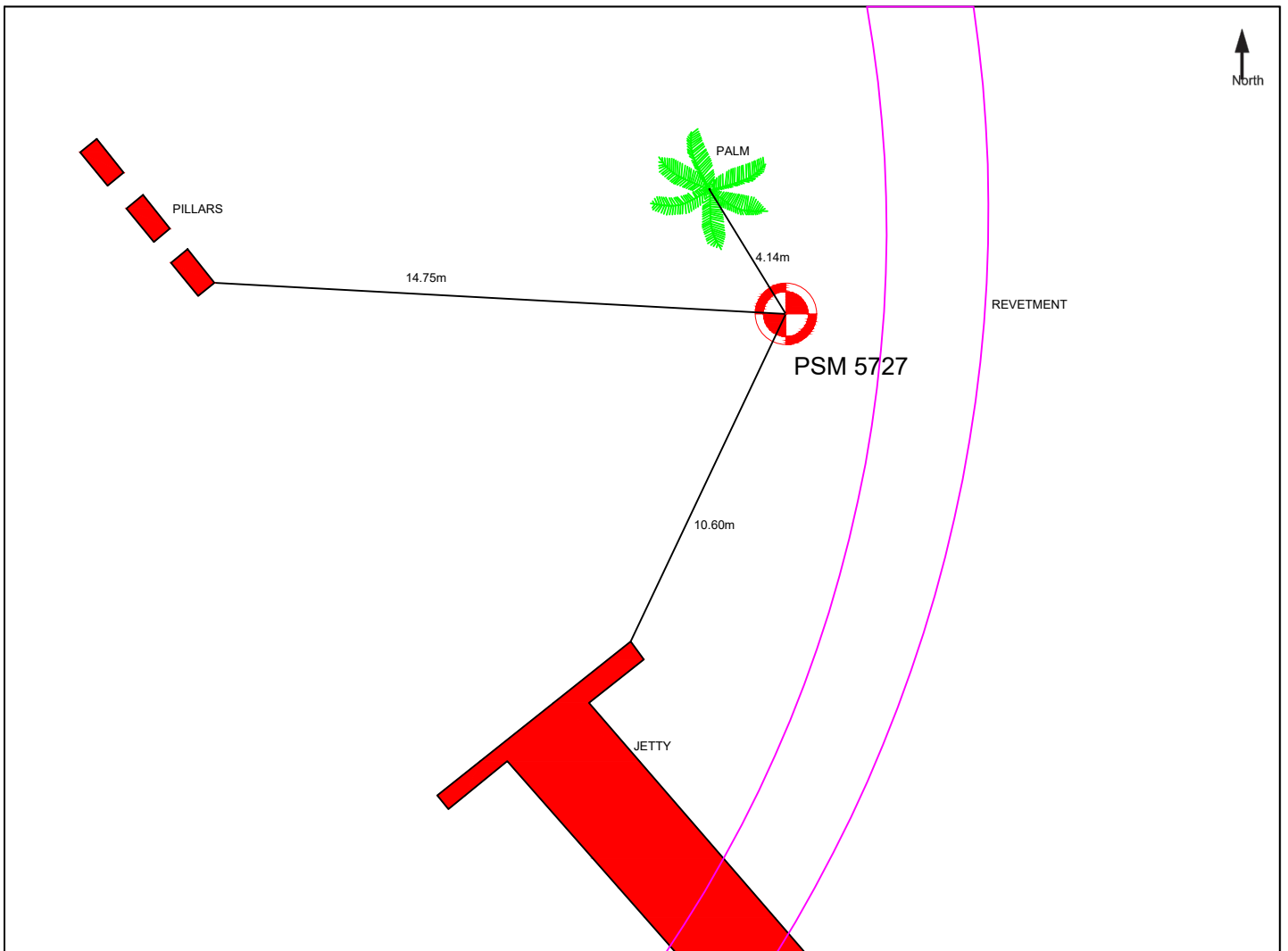
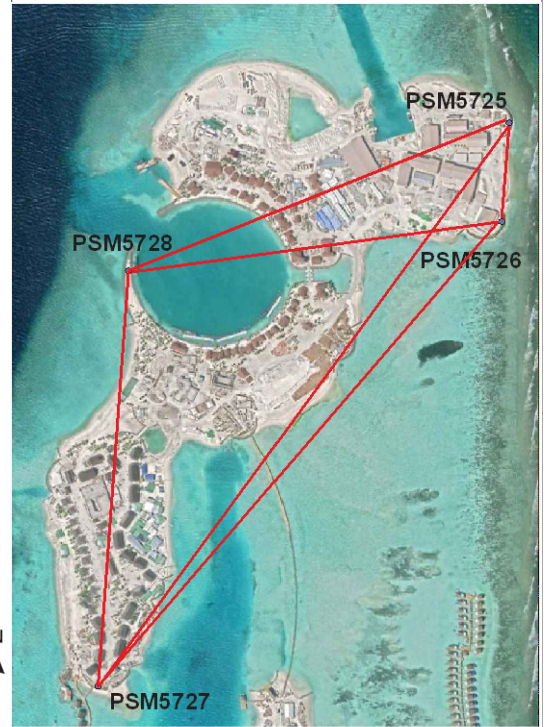
SITE INFORMATION

Station Number

| | | | | | | |
|---|---|---|---|---|---|---|
| P | S | M | 5 | 7 | 2 | 7 |
|---|---|---|---|---|---|---|



Locality



Sketched by: Usman Mohamed

Scale: Not to scale

Date 20-05-2019

MALDIVES LAND AND SURVEY AUTHORITY

MINISTRY OF HOUSING AND INFRASTRUCTURE

Office (PABX): +(960) 3004300, Fax: +(960) 3004254

Ameenee Magu, Maafannu, Male', 20392, Maldives.

Email: survey@housing.gov.mv

Web: www.surveyofmaldives.gov.mv



| | |
|--|---------------------------------|
| CONTROL POINT DETAILS | Station Number: PSM 5728 |
| Coordinate Information | |
| Geodetic | Grid |
| WGS 84 | UTM Zone 43 |
| Lat: 4°07'15.48618"N | E: 329517.386m |
| Long: 73°27'50.95524"E | N: 455662.936m |
| Ellp Height: -90.199m | Orth Height: +1.396m |
| Island Name: Not Allocated (LD1501) | Date: 20-05-2019 |

Monument description & method of survey:

PSM type: Type - A

- Concrete casted in-situ to a diameter 0.3m, depth of 1m, 10mm SS rod with cross mark of length 1.5m as centre point (monument type A)
- Finish height of PSM is 0.15m below ground level
- GNSS static survey post processing GNSS and adjustment made using Topcon MANGET Tools software
- Vertical height established by RTK survey method using predicted tide of Hulhule tide station
- Vertical datum derived from level transferred using water level

General site condition & access:

- Easy to access, located at eastern side marina entrance breakwater head

- **Owner:** Dream Island Development 2 Pvt Ltd




DOWN TOWARD PSM
height 1.1m




NORTH VIEW
Distance 4m, height 1.5m



EAST VIEW
Distance 5m, height 1.5m



FROM PSM UP TOWARD SKY
Height 1.5m



SOUTH VIEW
Distance 4m, height 1.5m

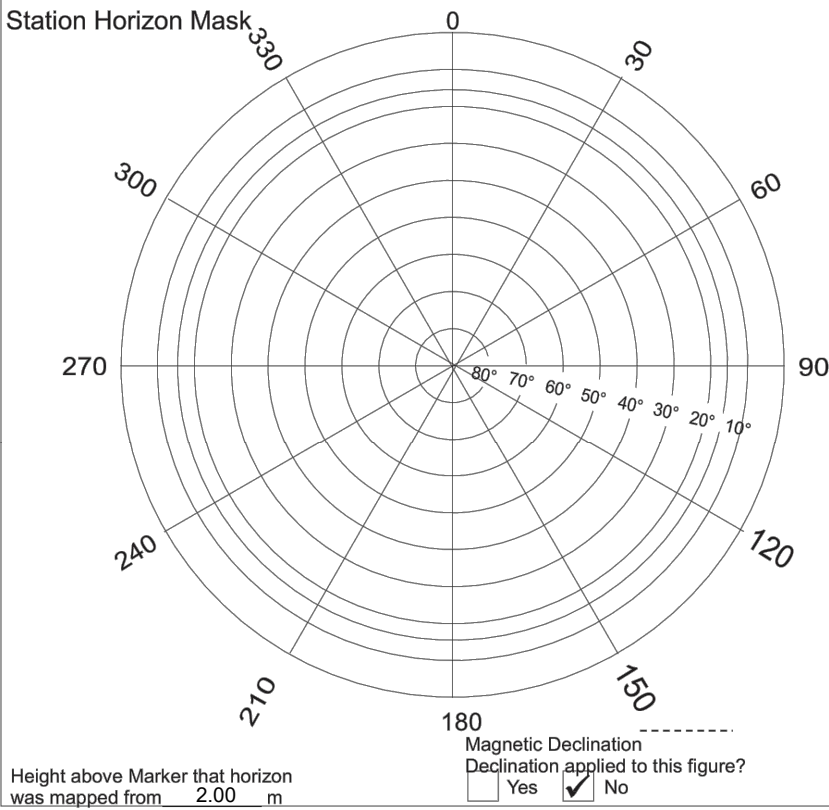


WEST VIEW
Distance 4m, height 1.5m

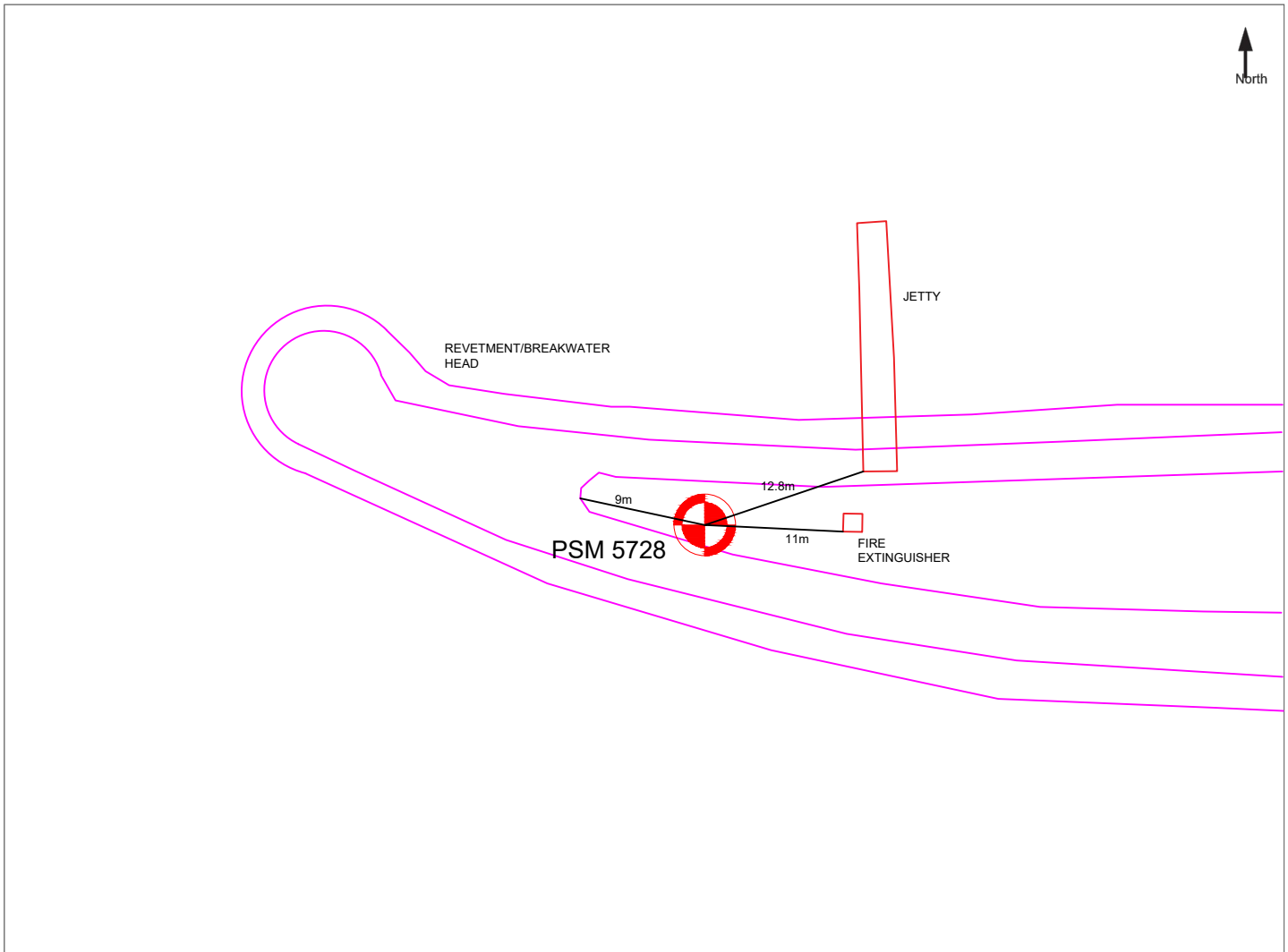
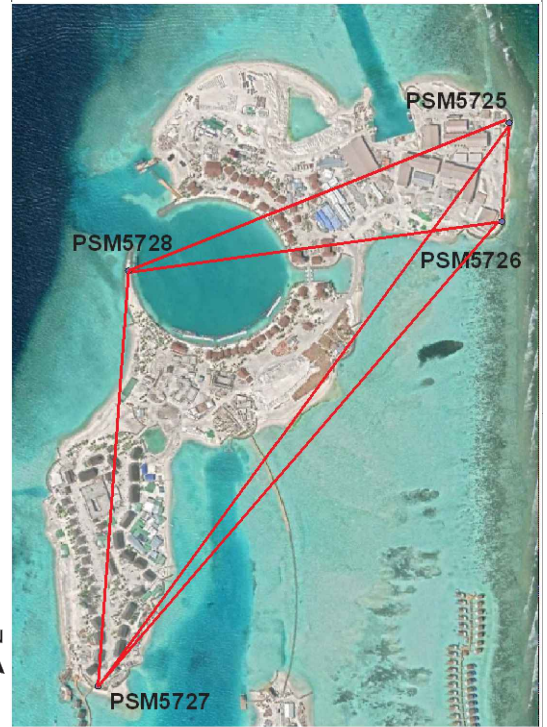
SITE INFORMATION

Station Number

| | | | | | | |
|---|---|---|---|---|---|---|
| P | S | M | 5 | 7 | 2 | 8 |
|---|---|---|---|---|---|---|



Locality



Sketched by: Usman Mohamed

Scale: Not to scale

Date 20-05-2019